

# YellowScan Vx series.



## Precise and tailored to your needs UAV LiDAR solution.

The VX-Series is YellowScan's heavy-duty of LiDAR Solutions. The time-tested Riegl MiniVux and Applanix integration offers high-end quality data in terms of accuracy, precision, and intensity values.

With adjustable scan configurations you can fit this solution to your mapping needs.



### Technologies inside

applanix

RIEGL



### Key differentiators

- ▶ High precision point cloud
- ▶ Calibrated intensity value
- ▶ Choose your configuration



### UAV Integrations

- ▶ Single-rotor UAV
- ▶ Multi-rotor UAV

# Technical specifications.



	Vx15-100	Vx15-300	Vx20-100	Vx20-300
<b>Laser scanner</b>	RIEGL miniVUX-1UAV	RIEGL miniVUX-3UAV	RIEGL miniVUX-1UAV	RIEGL miniVUX-3UAV
<b>GNSS inertial solution</b>	Applanix APX-15 UAV		Applanix APX-20 UAV	
<b>Precision</b> <sup>(1) (3)</sup>	1 cm		1 cm	
<b>Accuracy</b> <sup>(1) (3)</sup>	5 cm		2.5 cm	
<b>Typ. flight speed</b>	5 m/s			
<b>Typ. flight height</b>	80 m		100 m	
<b>Max. rec. flight height</b>	100 m	120 m	100 m	120 m
<b>Point density</b>	50pts/sqm @ 50m AGL 5m/s	150pts/sqm @ 50m AGL 5m/s	50pts/sqm @ 50m AGL 5m/s	150pts/sqm @ 50m AGL 5m/s
<b>Laser range</b>	100 m		120 m	
<b>Laser wavelength</b>	905 nm		905 nm	
<b>Scanner field-of-view</b>	360°	360° (selectable)	360°	360° (selectable)
<b>Max. data generated</b> <sup>(4)</sup>	500 000 points/sec	1 500 000 points/sec	500 000 points/sec	1 500 000 points/sec
<b>Echoes per shot</b>	Up to 5	Up to 5	Up to 5	Up to 5
<b>Shots per second</b>	100k	200k	100k	200k
<b>Scanning frequency</b>	100 kHz	Up to 300 kHz (selectable)	100 kHz	Up to 300 kHz (selectable)
<b>Weight</b>	2.6 kg (5.7 lbs) battery included		2.84 kg (6.25 lbs) battery included	
<b>Size</b>	L 35 x W 11 x H 17 cm		L 43 x W 11 x H 17 cm	
<b>Battery autonomy</b>	1.5 hours typ.		1.5 hours typ.	
<b>Power consumption</b>	25 W		25 W	
<b>Operating temperature</b>	-20 to +40 °C		-20 to +40 °C	

(1) Precision, also called reproducibility or repeatability, accounts for the variation in successive measurements taken on the same target.

(2) Accuracy is the degree of conformity of a measured position to its actual (true) value.

(3) 1σ @ 50 m, nadir.

(4) Theoretical maximum of points with all shots yielding the maximum number of echoes. May vary depending on flight and survey conditions, and surveyed environment.

## Package includes.

### ✓ Hardware :

- ▶ YellowScan Vx
- ▶ 2 Batteries
- ▶ Rugged pelicase
- ▶ GNSS antenna and cable
- ▶ 2 USB flash dvrives
- ▶ Documentation

### ✓ Services :

- ▶ 1-year warranty & unlimited technical support
- ▶ In-person or online training
- ▶ Boresight calibration certificate

### ✓ Software :



- ▶ Applanix POSPac to post-process GNSS and inertial data for highest accuracy

- ▶ **CloudStation Essential** 

Visualize, inspect, colorize from orthophotos, and export your data.

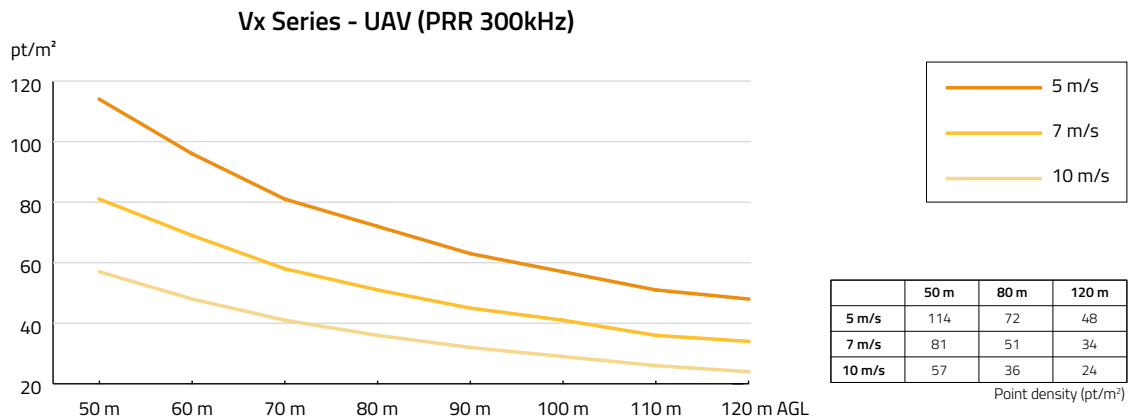
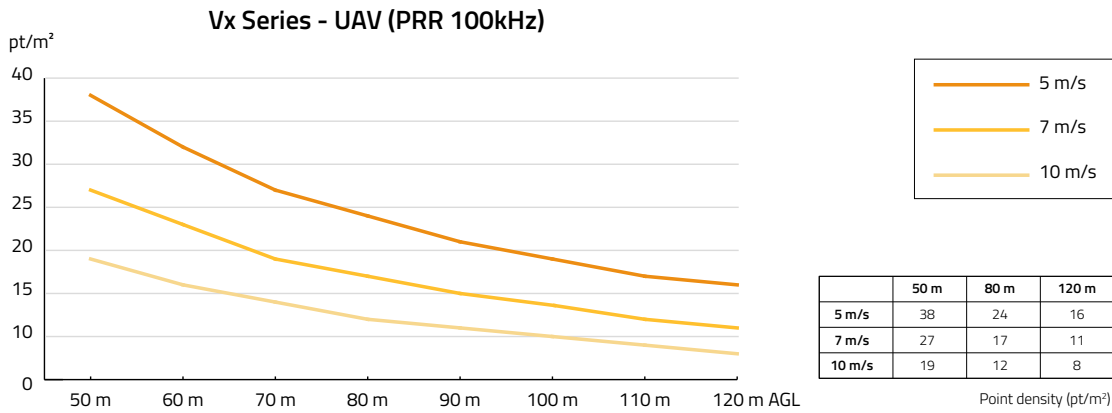
**Optional accessories and enhancements :**

- ▶ Universal Mounting Bracket
- ▶ Universal mounting bracket with single Sony A6000 camera for DJI M600
- ▶ Universal mounting bracket with dual Sony A6000 camera for DJI M600
- ▶ Mounting bracket with Micasense Altum camera
- ▶ Warranty and technical support extensions

- ▶ **CloudStation Pro**  Visualize, inspect, refine your data quality, enrich your data with classification and color, and unlock more export features.
- ▶ **CloudStation Ultimate**  Zero compromise, all features activated. Includes Orthophoto generation and Command Line (ytk) processing for automation & batching.



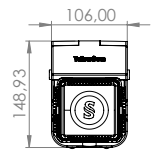
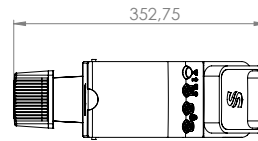
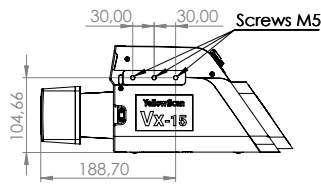
## Typical mission parameters.



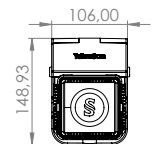
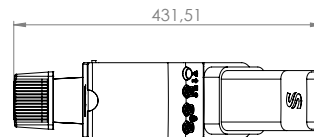
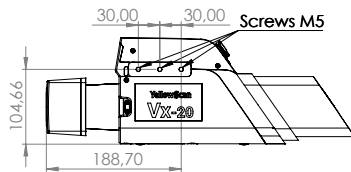
# Dimensional drawings.

⚠ Dimensions expressed in millimeters

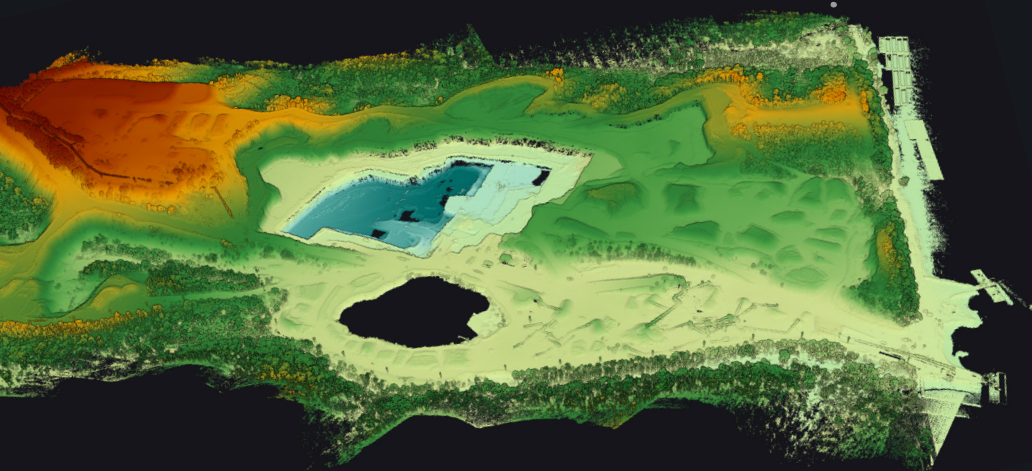
## ▶ Vx15



## ▶ Vx20



# Typical point cloud snapshots.



### Vx20-100

- ▶ Platform: Multi-rotor UAV
- ▶ Flight height: 120 m AGL
- ▶ Speed: 5 m/s



### Vx20-100

- ▶ Platform: Multi-rotor UAV
- ▶ Flight height: 120 m AGL
- ▶ Speed: 5 m/s

